

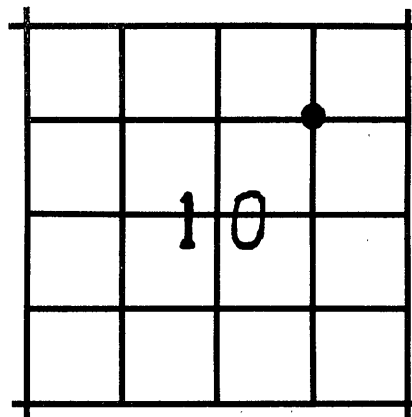
CORNER RESTORATION

CORNER N.E. 1/16
Sec. 10 TWP 14S RANGE 32E

ORIGINAL SURVEY BY:

CONTRACT NUMBER:

CONTRACT DATE:

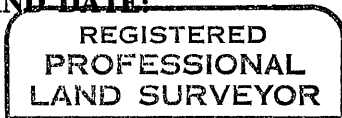


ORIGINAL DESCRIPTION:

Corner not previously established

RESTORATION BY, STAMP AND DATE:

R. D. Bagett
W. Gentis



Robert D. Bagett
OREGON
JULY 12, 1963
ROBERT D. BAGETT
598

June 16, 1976

Grant County Surveyor

EVIDENCE FOUND:

Established N.E. 1/16 corner Sec. 10 at intersection of lines between opposite corresponding 1/16 corners.

DESCRIPTION OF MONUMENTS AND ACCESSORIES SET AND METHODS USED:

Show how trees are scribed and basis of bearings, including compass var.


At the corner point: Set 5/8"x30" iron pin. From which I scribe NEW BT's.

A 10" juniper brs. N. 62° 16' E., 28.4 ft. mkd.
NE 1/16 S10CSBT

A 7" pine brs. S. 33° 28' E., 29.7 ft. mkd. NE 1/16
S10CSBT.

Bearings to bearing trees are based on solar observation.
Used steel tape measuring to face of blaze.

MONUMENT MARKED



RECEIVED AND
FILED

DEC 20 1976
John Liveira
JOHN LIVEIRA, County Clerk

By.....Deputy